






IMAGINING HOW THE TOWN WILL GROW & CHANGE IN THE FUTURE, WHAT ARE YOUR TOP PRIORITIES?

(YOU MAY DIVIDE YOUR STICKERS AMONG DIFFERENT TOPICS OR PLACE THEM ALL ON YOUR TOP PRIORITY)




AGRICULTURE,
AQUACULTURE, &
FORESTRY




31

ARTS, CULTURE,
& ENTERTAINMENT




27


DEMOGRAPHIC
CHANGES,
INCLUDING AGING
POPULATION &
NEW MAINERS



DOWNTOWN
CHARACTER &
VITALITY




ECONOMY & JOBS




40

EDUCATION &
SCHOOL SYSTEM




ENVIRONMENTAL
PROTECTION,
INCLUDING
CLIMATE CHANGE,
HABITAT
PRESERVATION, &
SUSTAINABILITY




152

GROWTH &
DEVELOPMENT
CHARACTER &
LOCATION
(GROWTH VS. RURAL)




15

HOUSING,
INCLUDING:
AFFORDABLE &
WORKFORCE;
DIVERSITY OF
HOUSING TYPES;
& HOMELESSNESS

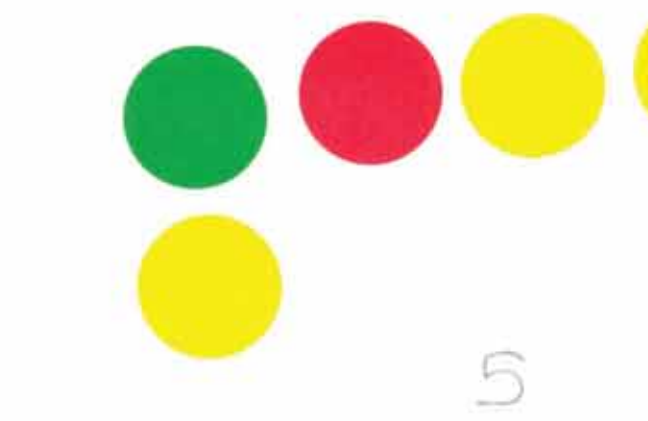


75

INFRASTRUCTURE,
INCLUDING:
BROADBAND;
ROADS,
SIDEWALKS, &
TRAILS; SEWER,
STORMWATER, &
WATER SYSTEMS




MUNICIPAL
FACILITIES &
SERVICES




5

OPEN SPACE,
PARKS, TRAILS, &
WATER ACCESS



TRANSPORTATION,
INCLUDING:
BICYCLE &
PEDESTRIAN SAFETY;
BREEZ & EXPLORER;
DOWNEASTER; &
TRAFFIC




OTHER
Every More Power lines
This is a vital
need for future
needs based off of
climate.
Rising water levels on
low lying areas of maine,
esp. roads
recycling
landfill




IMAGINING HOW THE TOWN WILL GROW & CHANGE IN THE FUTURE, WHAT ARE YOUR TOP PRIORITIES?


(YOU MAY DIVIDE YOUR STICKERS AMONG DIFFERENT TOPICS OR PLACE THEM ALL ON YOUR TOP PRIORITY)




AGRICULTURE,
AQUACULTURE, &
FORESTRY




ARTS, CULTURE,
& ENTERTAINMENT




DEMOGRAPHIC
CHANGES,
INCLUDING AGING
POPULATION &
NEW MAINERS




DOWNTOWN
CHARACTER &
VITALITY




ECONOMY & JOBS




EDUCATION &
SCHOOL SYSTEM




ENVIRONMENTAL
PROTECTION,
INCLUDING CLIMATE
CHANGE, HABITAT
PRESERVATION, &
SUSTAINABILITY




GROWTH &
DEVELOPMENT
CHARACTER &
LOCATION




HOUSING,
INCLUDING:
AFFORDABLE &
WORKFORCE;
DIVERSITY OF
HOUSING TYPES;
& HOMELESSNESS




INFRASTRUCTURE,
INCLUDING:
BROADBAND;
ROADS,
SIDEWALKS, &
TRAILS; SEWER,
STORMWATER, &
WATER SYSTEMS




MUNICIPAL
FACILITIES &
SERVICES



OPEN SPACE,
PARKS, TRAILS, &
WATER ACCESS



TRANSPORTATION,
INCLUDING:
BICYCLE &
PEDESTRIAN SAFETY;
BREEZ & EXPLORER;
DOWNEASTER; &
TRAFFIC



OTHER






IMAGINING HOW THE TOWN WILL GROW & CHANGE IN THE FUTURE, WHAT ARE YOUR TOP PRIORITIES?

(YOU MAY DIVIDE YOUR STICKERS AMONG DIFFERENT TOPICS OR PLACE THEM ALL ON YOUR TOP PRIORITY)




AGRICULTURE,
AQUACULTURE, &
FORESTRY




19

ARTS, CULTURE,
& ENTERTAINMENT




12

DEMOGRAPHIC
CHANGES,
INCLUDING AGING
POPULATION &
NEW MAINERS




21

DOWNTOWN
CHARACTER &
VITALITY




34

ECONOMY & JOBS




30

EDUCATION &
SCHOOL SYSTEM




51

ENVIRONMENTAL
PROTECTION,
INCLUDING
CLIMATE CHANGE,
HABITAT
PRESERVATION, &
SUSTAINABILITY




64

GROWTH &
DEVELOPMENT
CHARACTER &
LOCATION




11

HOUSING,
INCLUDING:
AFFORDABLE &
WORKFORCE;
DIVERSITY OF
HOUSING TYPES;
& HOMELESSNESS




79

INFRASTRUCTURE,
INCLUDING:
BROADBAND;
ROADS,
SIDEWALKS, &
TRAILS; SEWER,
STORMWATER, &
WATER SYSTEMS




41

MUNICIPAL
FACILITIES &
SERVICES




7

OPEN SPACE,
PARKS, TRAILS, &
WATER ACCESS



50

TRANSPORTATION,
INCLUDING:
BICYCLE &
PEDESTRIAN SAFETY;
BREEZ & EXPLORER;
DOWNEASTER; &
TRAFFIC



68

OTHER